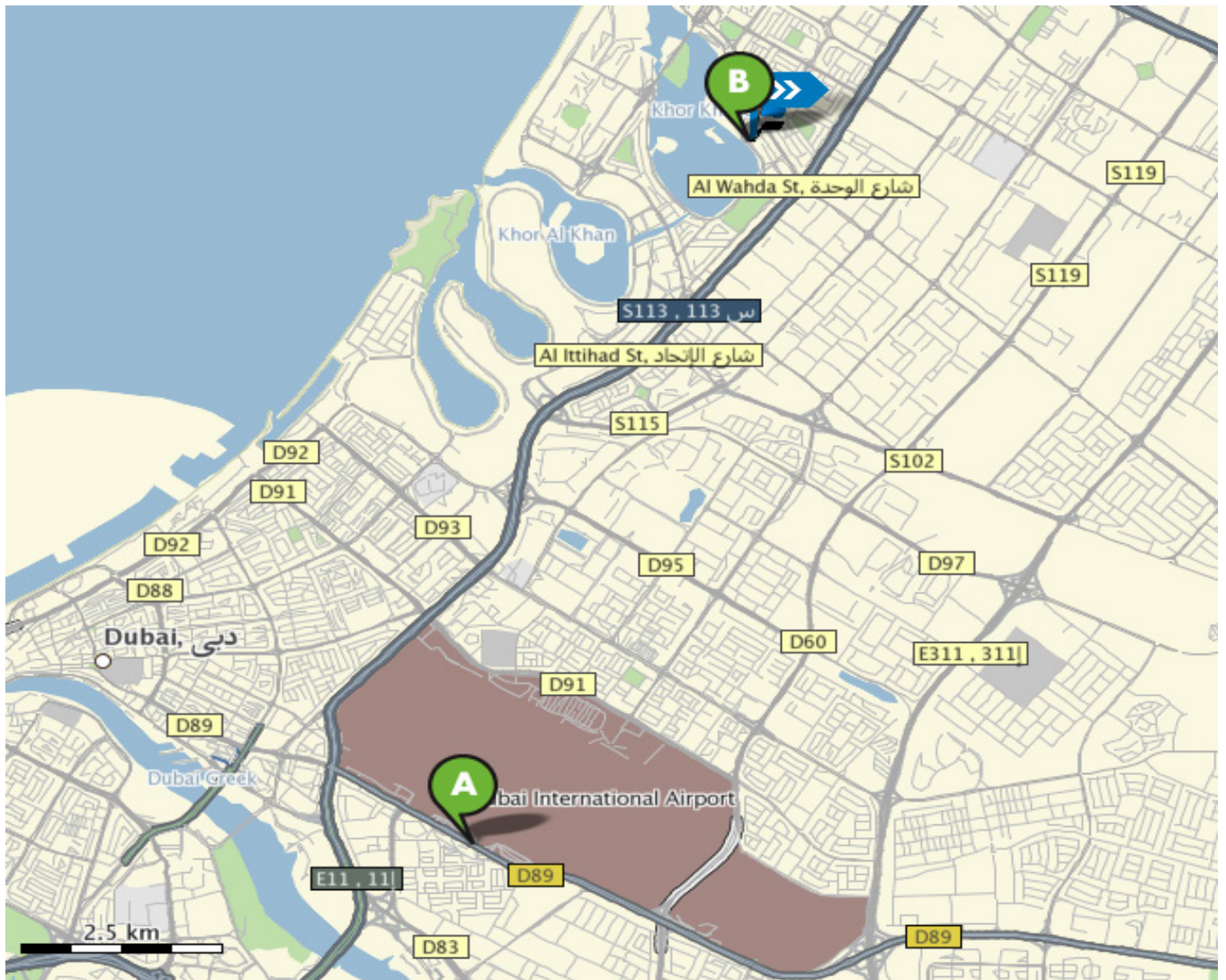
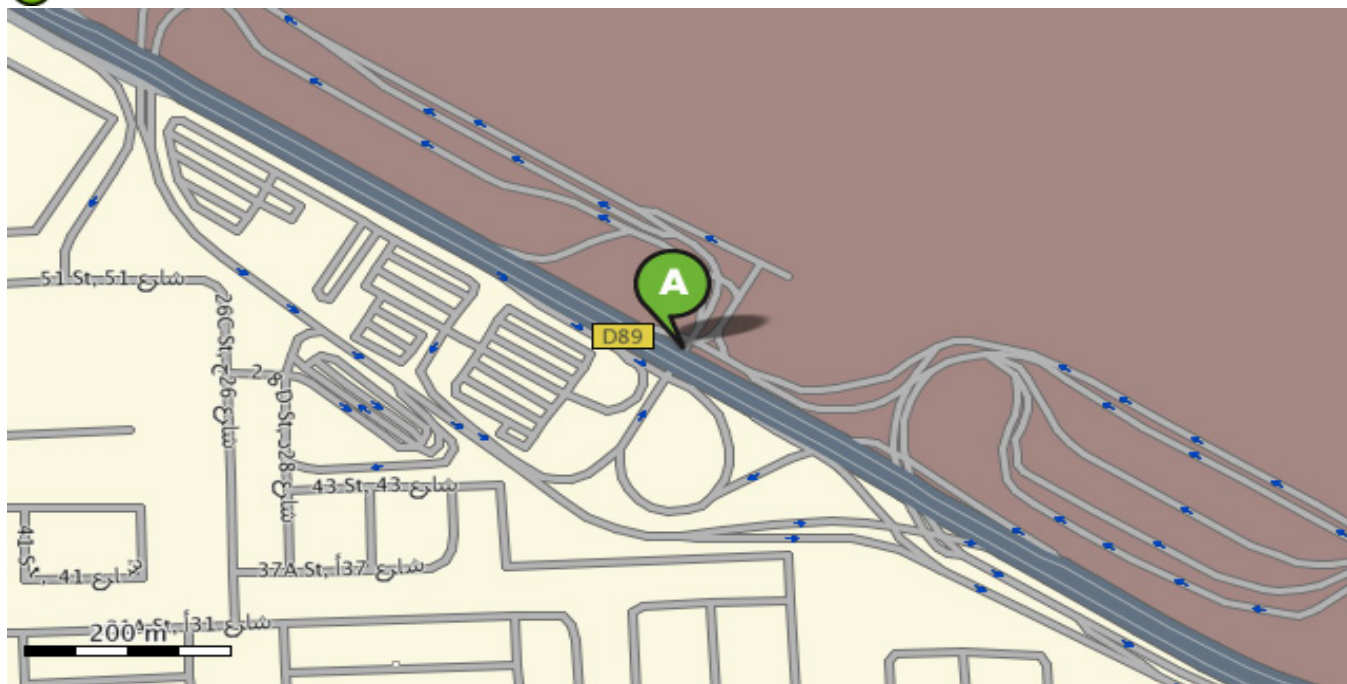


Route Summary

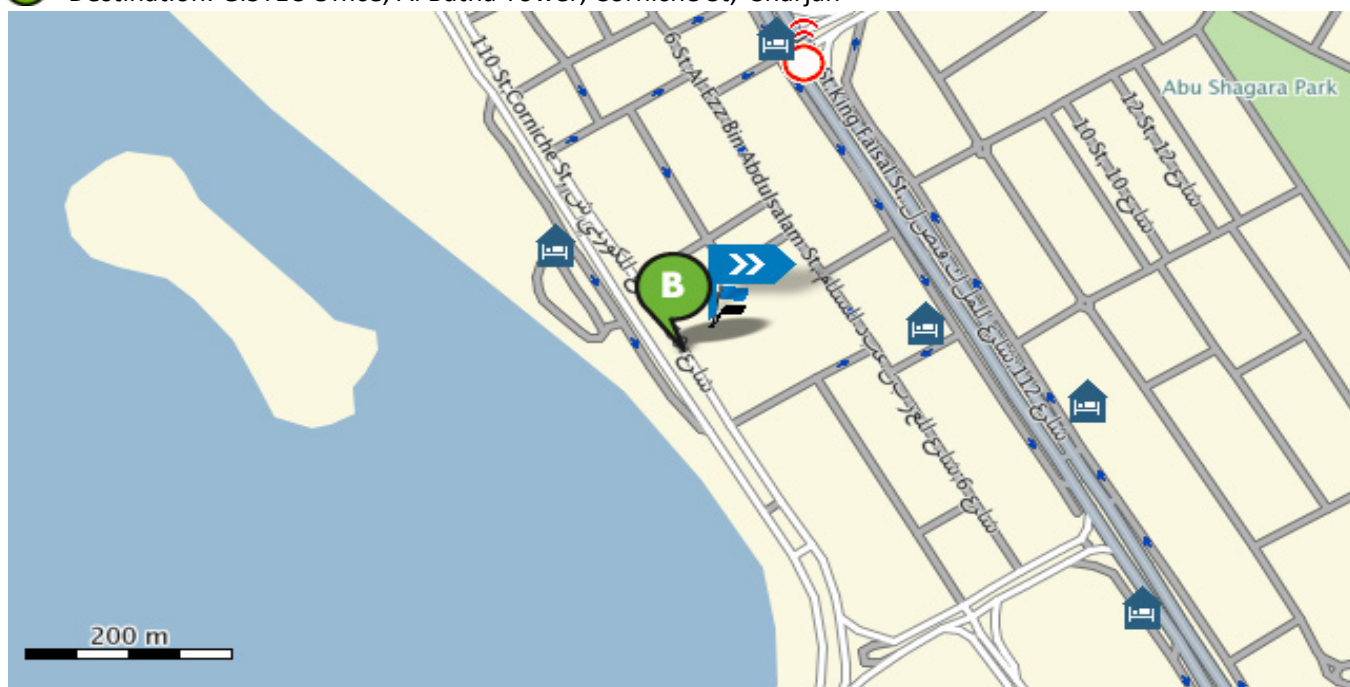
	<i>Distance</i>	<i>Duration</i>
A Dubai International Airport		0 min
B GISTEC Office, Al Batha Tower, Corniche St, Sharjah	13.46 km	12 min









A Start: Dubai



B Destination: GISTEC Office, Al Batha Tower, Corniche St, Sharjah



Description	City	Distance
A 1. You start at Airport Rd (D89) in Dubai and head towards E11 for 2.04 km.	Dubai	2.04 km
 2. Leave Airport Rd (D89) and join the E11 in direction Al Sharjah, Deira, Abu Dhabi . Stay on for 6.28 km.	Dubai	8.32 km
 3. Change from E11 onto the S113 . Follow the S113 for 2.07 km.	Sharjah	10.39 km
 4. Leave S113 and join Al Khan St (S108) . Stay on for 1.04 km.	Sharjah	11.43 km
 5. Leave Al Khan St (S108) and turn right into 110A St, Al Entifadha St . Stay on for 660 m.	Sharjah	12.09 km

 6. Leave **110A St, Al Entifadha St** and head straightforward onto **110 St, Corniche St.** Sharjah 13.46 km
 Stay on for 1.37 km.

 7. You have arrived at your destination **110 St, Corniche St** in **Sharjah.** Sharjah 13.46 km